



AUS SEABED

GMRT-AusSeabed

Create your own seamless seabed maps

A platform for users to create their own seamless seabed maps using AusSeabed datasets.

Access data

Standardise CRS/datums

Customise resolution

Assess data quality

The project will deliver a prototype platform in June 2022 that will focus on bathymetry data.

Do you use gridded seabed data?

Contact ausseabed@ga.gov.au to get involved in the testing phase and training workshops

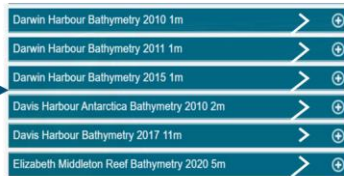
What can you expect from the prototype?

A user story resulting from key end-user engagements ([Survey](#), [Workshop 1](#) and [Workshop 2](#))


1. Select an area



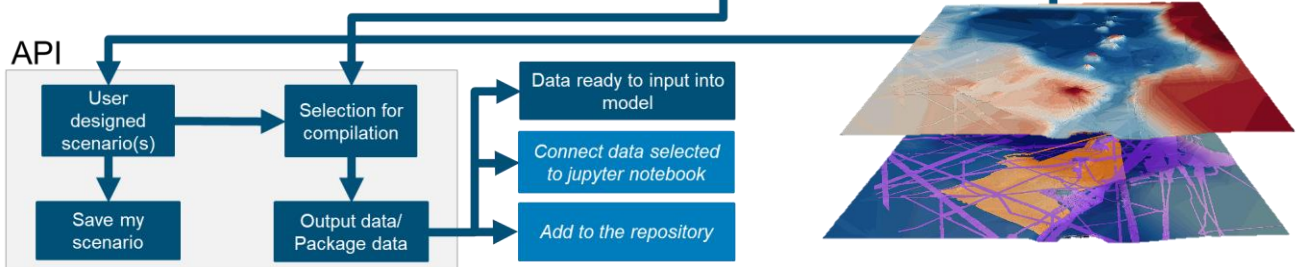
2. View available data



3. Customise your compilation



4. GMRT-AusSeabed merges and grids data



To find out more visit ausseabed.gov.au/gmrt and [watch our short video](#)

